

# SNDT Women's University

Shreemati Nathibai Damodar Thackersey Women's University



## AQAR 2020-21

### Criterion IV

#### Supporting documents

4.3.1-Number of classrooms and seminar halls with ICT - enabled facilities such as LCD, smart board, Wi-Fi/LAN, audio video recording facilities during the year 2020-21.

SNDT WOMEN'S UNIVERSITY, MUMBAI

CRITERIA - IV


Index of Supporting Documents

METRIC No. 4.3.1	Number of classrooms and seminar halls with ICT enabled facilities such as LCD, smart board, WiFi /LAN, audio video recording facilities during the year	
Sr. No.	Content	Page No.
1.	Geo-tagged photographs of class rooms /seminar halls with ICT-enabled facilities	3-47



Computer Science Room-1

Mumbai, MH, India  
Santacruz West, Mumbai, 400049,  
Lat 19.087654, Long 72.831264  
02/28/2022 01:52 PM



DET Seminar Hall

GPS Map Camera



**Mumbai 400049, Maharashtra, India**

Department of Educational Technology, Juhu Tara Road, SNDT

Women's university,

Lat 19.088742°

Long 72.830788°

11/03/20 01:07 PM





DET Smart Board



**Mumbai 400049, Maharashtra, India**

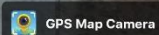
Department of Educational Technology, Juhu Tara Road, SNDT

Women's university,

Lat 19.088742°

Long 72.830788°

11/03/20 01:07 PM





FRM Classroom 2



GPS Map Camera



## Mumbai, Maharashtra, India

B-1, UTI APARTMENT, MAKER KUNDAN GARDEN, Juhu Tara Rd, 400047,

Daulat Nagar, Santacruz West, Mumbai, Maharashtra 400049, India

Lat 19.087173°

Long 72.830607°

16/03/22 12:37 PM





FRM CLASSROOM 1



GPS Map Camera



## Mumbai, Maharashtra, India

B-1, UTI APARTMENT, MAKER KUNDAN GARDEN, Juhu Tara Rd, 400047,

Daulat Nagar, Santacruz West, Mumbai, Maharashtra 400049, India


Lat 19.087177°

Long 72.830603°

16/03/22 12:35 PM



# JDBIMS 1 SEMINAR



Sir Vithaldas T Vidya Vih, Juhu Road,  
Santacruz West, Mumbai - 400049, Daulat  
Nagar, Juhu, Mumbai, Maharashtra 400049,

16 Mar 2022 12:26 PM



# JDBIMS2



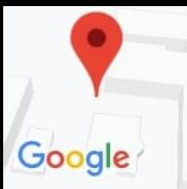
Sir Vithaldas T Vidya Vih, Juhu Road,  
Santacruz West, Mumbai - 400049, Daulat  
Nagar, Juhu, Mumbai, Maharashtra 400049,

16 Mar 2022 12:25 PM





# JDBIMS ROOM3



Sir Vithaldas T Vidya Vih, Juhu Road,  
Santacruz West, Mumbai - 400049, Daulat  
Nagar, Juhu, Mumbai, Maharashtra 400049,

16 Mar 2022 12:25 PM



# JDBIMS ROOM 4

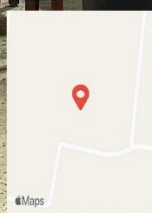
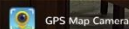


Sir Vithaldas T Vidya Vih, Juhu Road,  
Santacruz West, Mumbai - 400049, Daulat  
Nagar, Juhu, Mumbai, Maharashtra 400049,

16 Mar 2022 12:27 PM



## JUHU COMMITTEE ROOM



Mumbai, MH, India  
Santacruz West, Mumbai, 400049,  
Lat 19.087377, Long 72.831056  
02/28/2022 03:23 PM



# LAW ICTCR

Mumbai, Maharashtra, India

Juhu Road, Santacruz (W), Daulat Nagar, Juhu, Mumbai, Maharashtra

400049, India

Lat N 19° 5' 18.6972"

Long E 72° 49' 50.9772"

07/06/21 12:04 PM

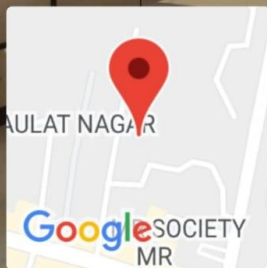




## PHARMACY CLASSROOM 2



GPS Map Camera



**Mumbai, Maharashtra, India**

S.N.D.T Women's University, Juhu Tara Road, Santacruz (W), Daulat  
Nagar, Juhu, Mumbai, Maharashtra 400049, India

Lat 19.087604°

Long 72.830684°

16/03/22 11:09 AM





# PHARMACY CLASSROOM 1

Pharmacy classroom 1

**Mumbai, Maharashtra, India**

SNDT Women's University Campus Santacruz (W, Daulat Nagar, Juhu,  
Mumbai, Maharashtra 400049, India

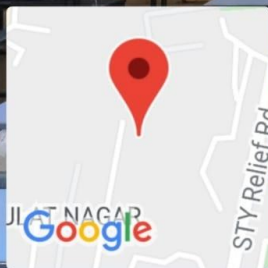
Lat 19.089173°

Long 72.830933°

16/03/22 11:11 AM



GPS Map Camera



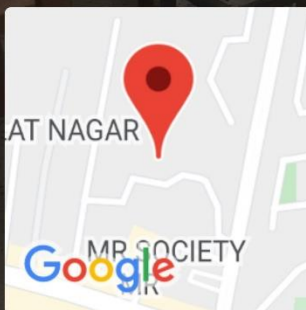
STY Relief Rd



RCWS-CLASSROOM 1



GPS Map Camera



**Mumbai, Maharashtra, India**

3RQJ+2CF, Daulat Nagar, Juhu, Mumbai, Maharashtra

400049, India

Lat 19.087421°

Long 72.831292°

06/05/22 04:54 PM






RCWS CLASSROOM -2



GPS Map Camera



**Mumbai, Maharashtra, India**

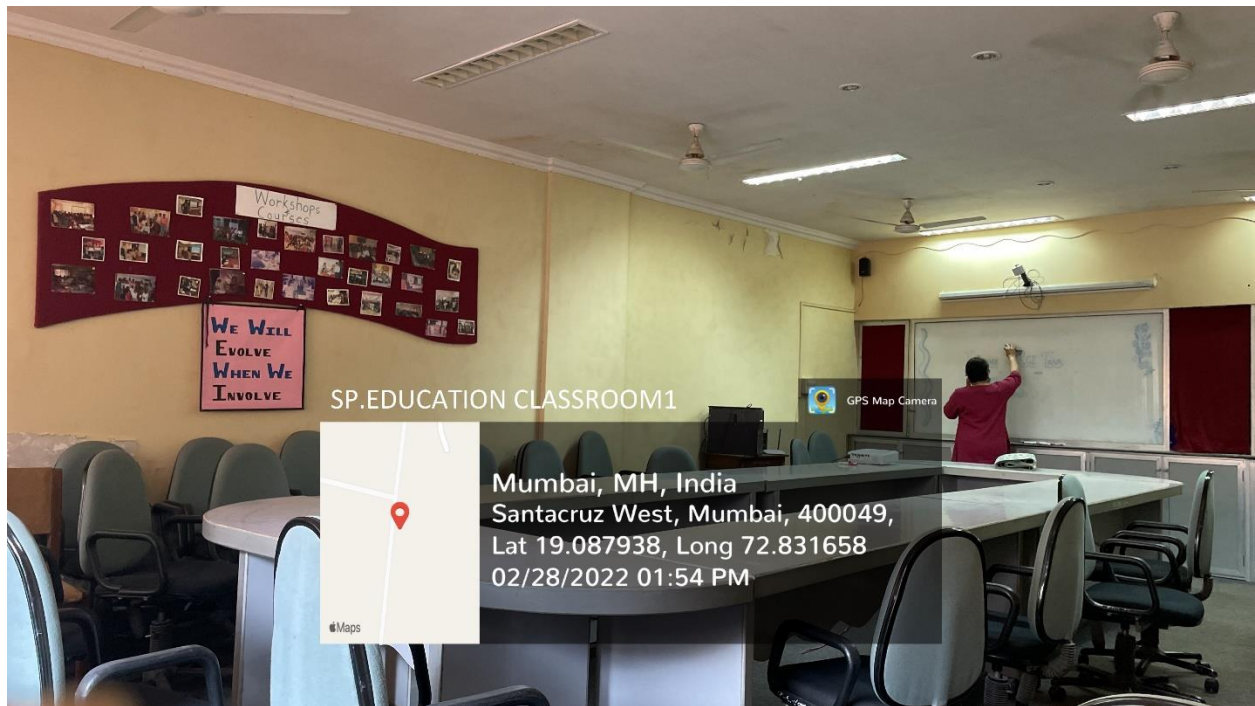
3RQJ+2CF, Daulat Nagar, Juhu, Mumbai, Maharashtra

400049, India

Lat 19.087442°

Long 72.831282°

06/05/22 04:53 PM





SP EDUCATION CLASSROOM 2

GPS Map Camera

Mumbai, MH, India  
Relief Road, Santacruz West,  
Lat 19.087849, Long 72.831807  
02/28/2022 01:56 PM





UMIT CLASSROOM 207



GPS Map Camera

AULAT NA



Google  
KOLIWADA

**Mumbai, Maharashtra, India**

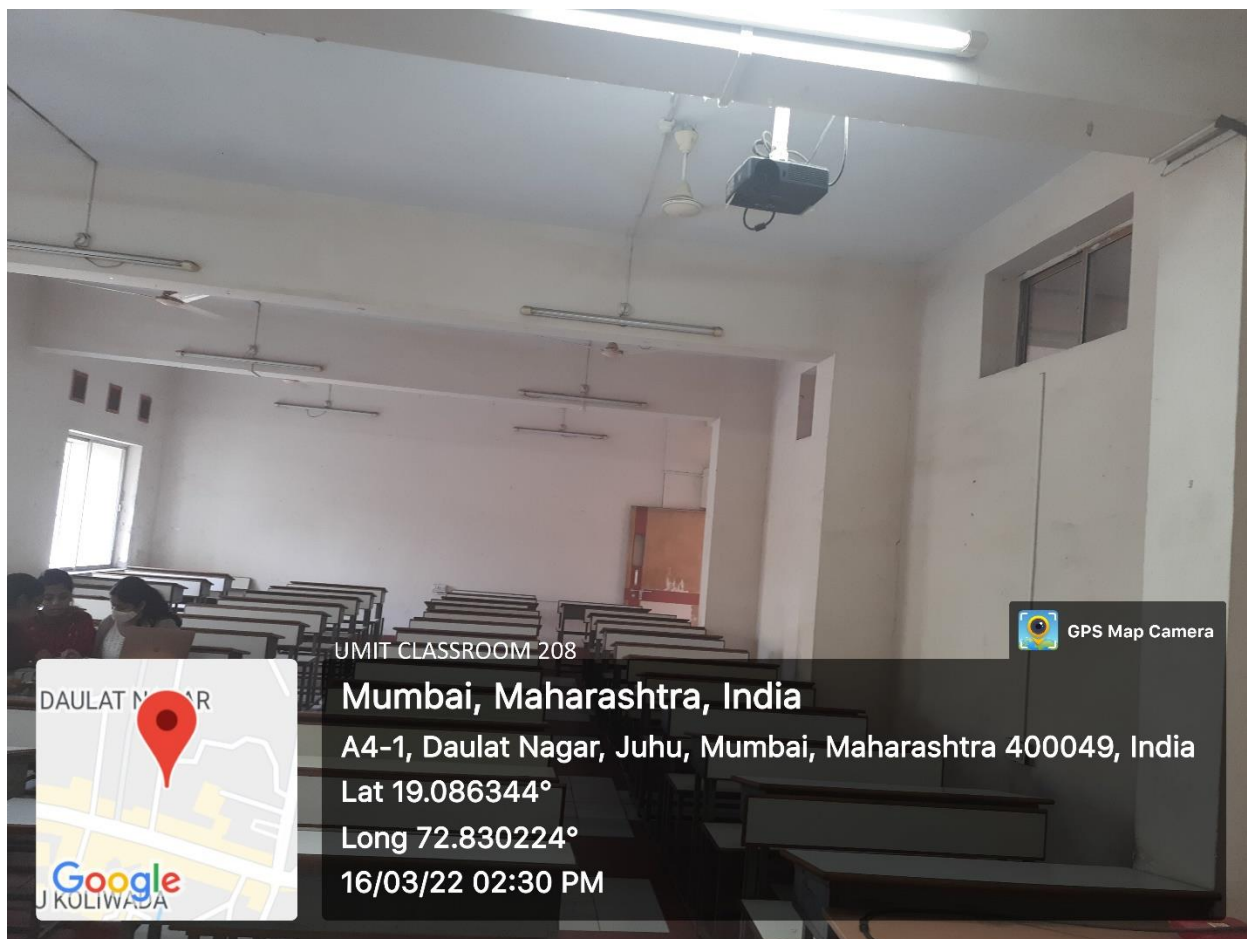
Juhu-Tara Road, Sir Vitthaladas Vidyavihar, Santacruz(W), Daulat Nagar,

Juhu, Mumbai, Maharashtra 400049, India

Lat 19.086442°

Long 72.830528°

16/03/22 02:28 PM




UMIT CLASSROOM 208



GPS Map Camera

DAULAT NAGAR



Google  
J KULIWADA

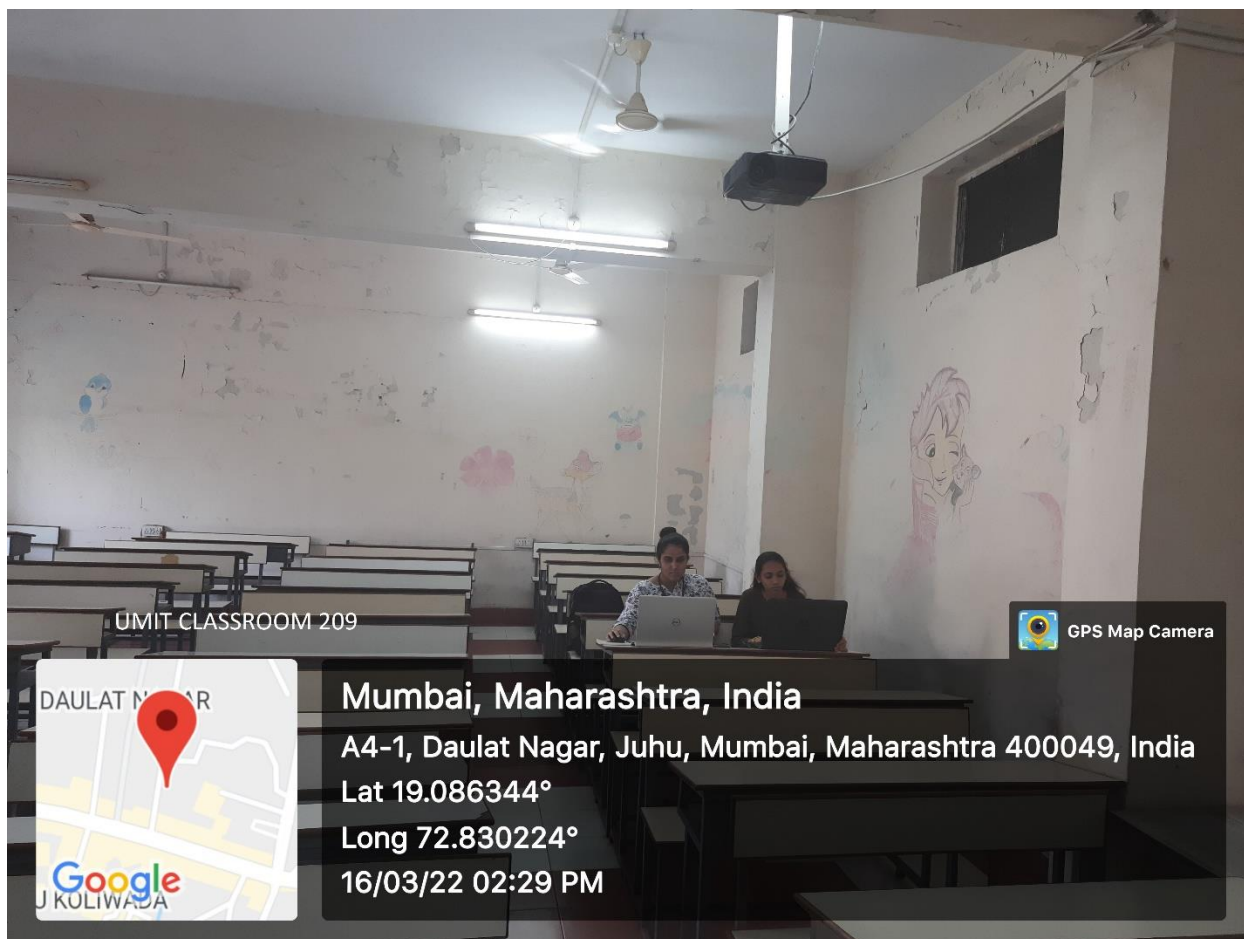
**Mumbai, Maharashtra, India**

A4-1, Daulat Nagar, Juhu, Mumbai, Maharashtra 400049, India

Lat 19.086344°

Long 72.830224°

16/03/22 02:30 PM



UMIT CLASSROOM 209



GPS Map Camera

DAULAT NAGAR



Google  
J KULIWADA

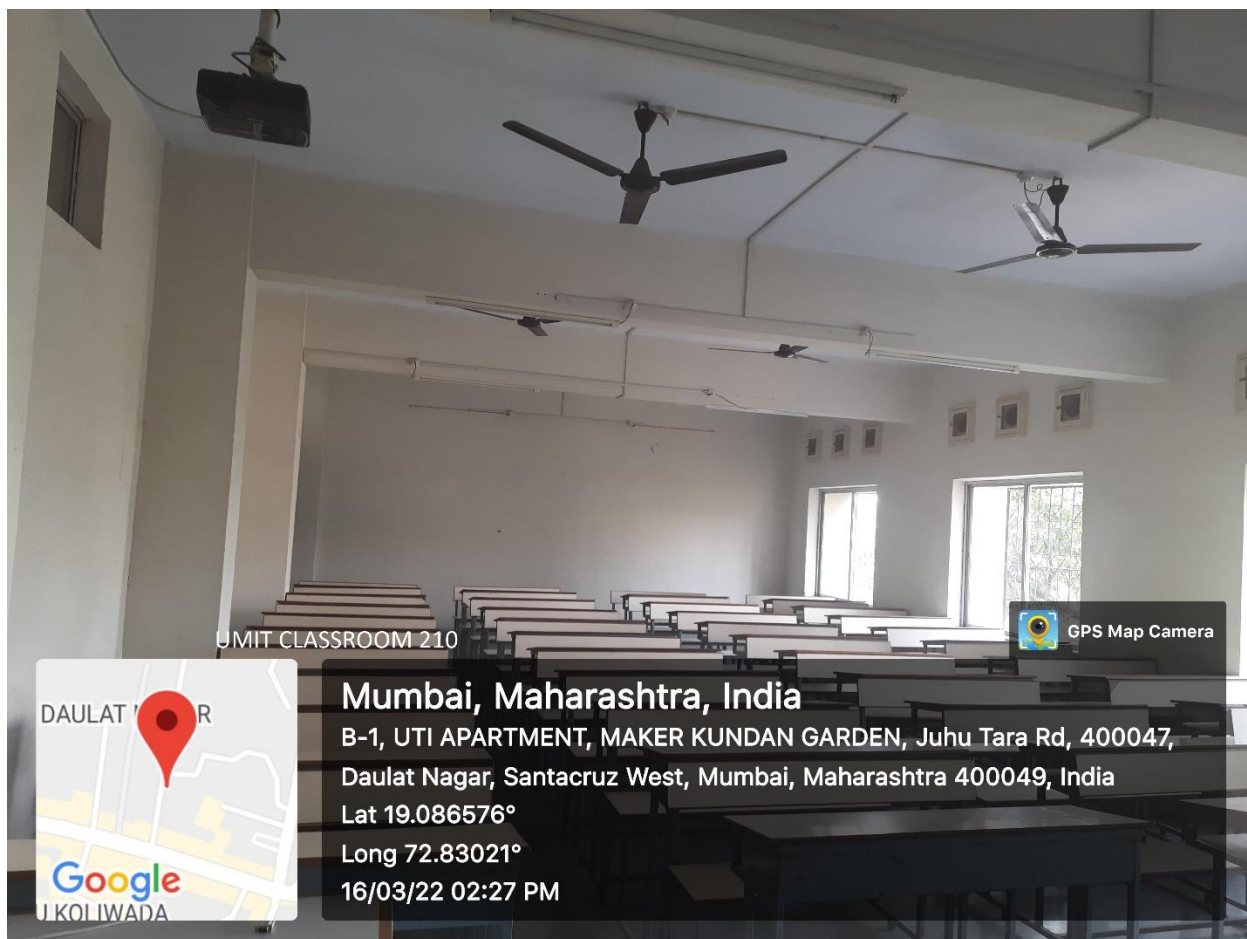
**Mumbai, Maharashtra, India**

A4-1, Daulat Nagar, Juhu, Mumbai, Maharashtra 400049, India

Lat 19.086344°

Long 72.830224°

16/03/22 02:29 PM



## Mumbai, Maharashtra, India

B-1, UTI APARTMENT, MAKER KUNDAN GARDEN, Juhu Tara Rd, 400047,

Daulat Nagar, Santacruz West, Mumbai, Maharashtra 400049, India

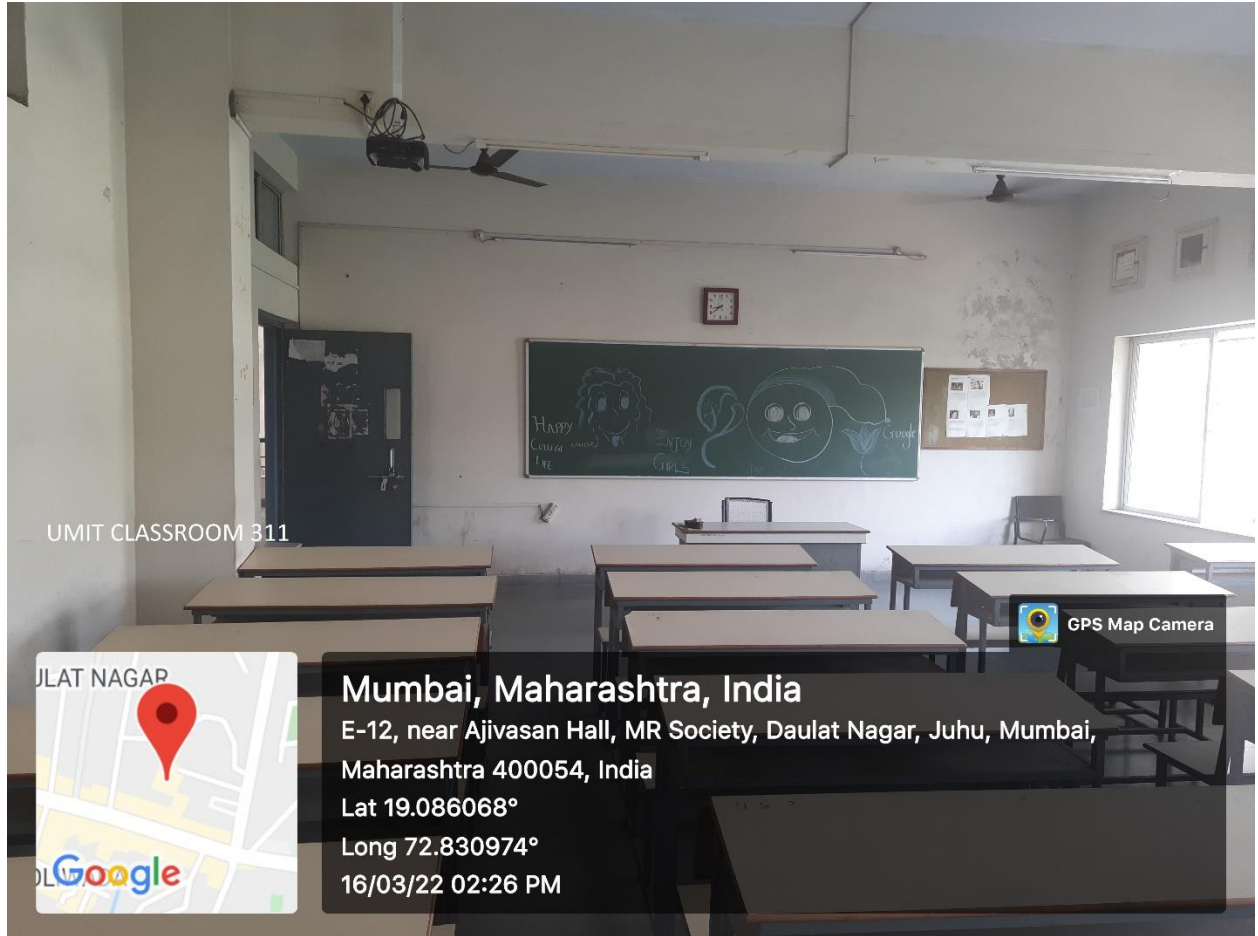
Lat 19.086576°

Long 72.83021°

16/03/22 02:27 PM



GPS Map Camera



UNIT CLASSROOM 311



## Mumbai, Maharashtra, India

E-12, near Ajivasan Hall, MR Society, Daulat Nagar, Juhu, Mumbai,  
Maharashtra 400054, India

Lat 19.086068°

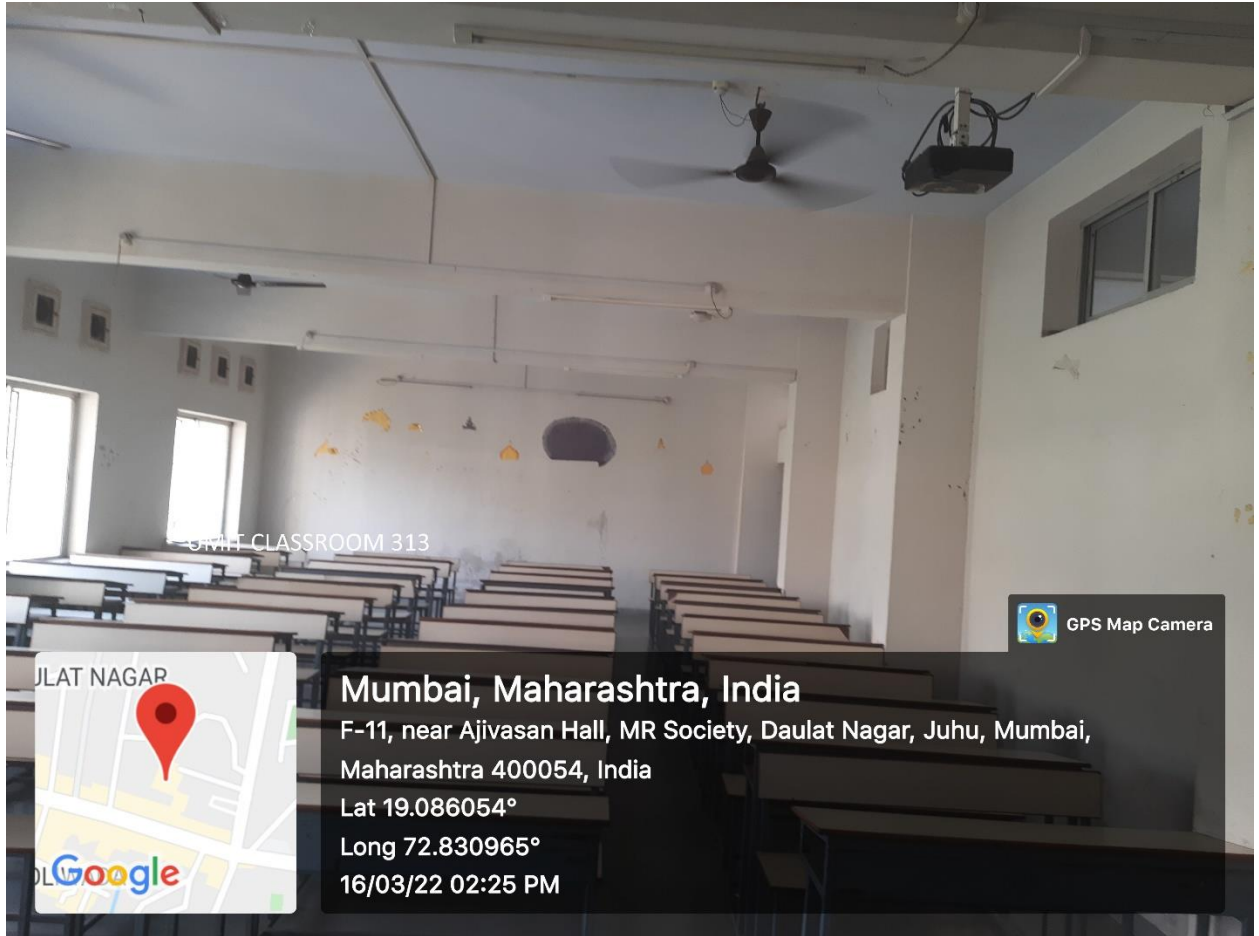
Long 72.830974°

16/03/22 02:26 PM



GPS Map Camera





SWIFT CLASSROOM 313



GPS Map Camera

DAULAT NAGAR



Google

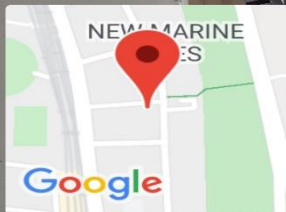
**Mumbai, Maharashtra, India**

F-11, near Ajivasan Hall, MR Society, Daulat Nagar, Juhu, Mumbai,  
Maharashtra 400054, India

Lat 19.086054°

Long 72.830965°

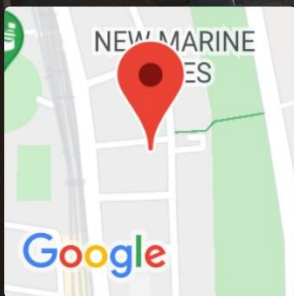
16/03/22 02:25 PM



## Mumbai, Maharashtra, India

CHURCHGATE CAMPUS, SNDT WOMEN'S UNIVERSITY, Nathibai  
Thackersey Rd, New Marine Lines, Marine Lines, Mumbai, Maharashtra  
400020, India  
Lat 18.937945°  
Long 72.828319°  
15/03/22 11:04 AM





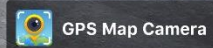
## Mumbai, Maharashtra, India

1, Nathibai Thackersey Rd, New Marine Lines, Marine Lines, Mumbai, Maharashtra 400020, India

Lat 18.937915°

Long 72.828244°

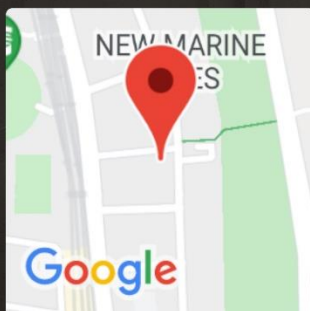
15/03/22 11:19 AM







GPS Map Camera



## Mumbai, Maharashtra, India

CHURCHGATE CAMPUS, SNTD WOMEN'S UNIVERSITY, Nathibai  
Thackersey Rd, New Marine Lines, Marine Lines, Mumbai, Maharashtra  
400020, India

Lat 18.937928°

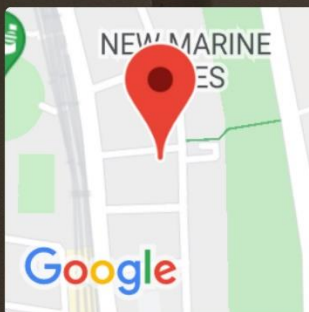
Long 72.828319°

15/03/22 11:20 AM





GPS Map Camera



## Mumbai, Maharashtra, India

1, Nathibai Thackersey Rd, New Marine Lines, Marine Lines, Mumbai, Maharashtra 400020, India


Lat 18.937914°

Long 72.828243°

15/03/22 11:18 AM



GPS Map Camera



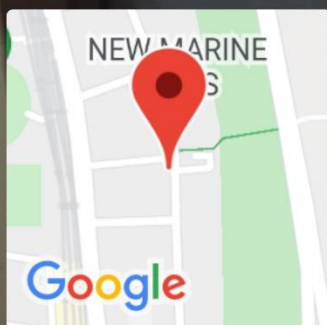
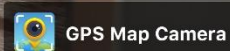
## Mumbai, Maharashtra, India

1, Nathibai Thackersey Rd, New Marine Lines, Marine  
Lines, Mumbai, Maharashtra 400020, India

Lat 18.937728°

Long 72.828146°

15/03/22 11:22 AM



## Mumbai, Maharashtra, India

2/35/37, Khau Gali, New Marine Lines, Marine Lines,  
Mumbai, Maharashtra 400020, India

Lat 18.937933°

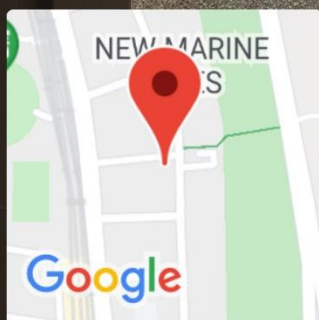
Long 72.828492°

15/03/22 11:20 AM





GPS Map Camera



## Mumbai, Maharashtra, India

CHURCHGATE CAMPUS, SNT WOMEN'S UNIVERSITY, Nathibai  
Thackersey Rd, New Marine Lines, Marine Lines, Mumbai, Maharashtra  
400020, India

Lat 18.937944°

Long 72.828365°

15/03/22 11:20 AM





**Mumbai, Maharashtra, India**

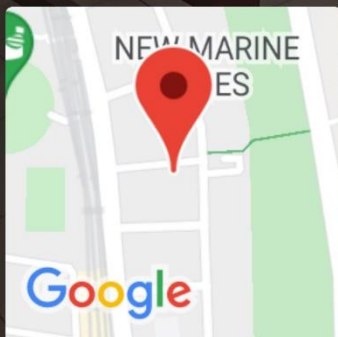

1, Nathibai Thackersey Rd, New Marine Lines, Churchgate,  
Mumbai, Maharashtra 400020, India

Lat 18.937925°

Long 72.828435°

15/03/22 11:21 AM





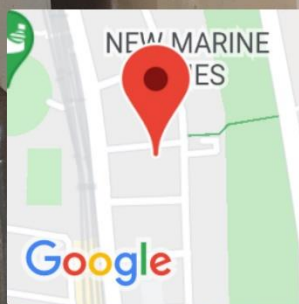
**Mumbai, Maharashtra, India**

1, Nathibai Thackersey Rd, New Marine Lines, Marine Lines, Mumbai, Maharashtra 400020, India

Lat 18.937935°

Long 72.82816°

15/03/22 11:13 AM



GPS Map Camera

## Mumbai, Maharashtra, India

1, Nathibai Thackersey Rd, New Marine Lines, Marine Lines, Mumbai, Maharashtra 400020, India

Lat 18.937885°

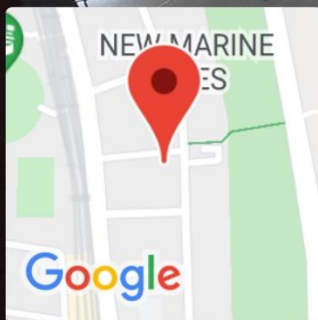
Long 72.828124°

15/03/22 11:12 AM





GPS Map Camera



## Mumbai, Maharashtra, India

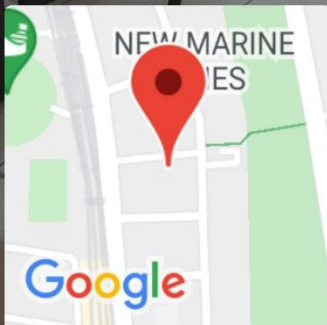
1, Nathibai Thackersey Rd, New Marine Lines, Marine Lines, Mumbai, Maharashtra 400020, India

Lat 18.937915°

Long 72.828284°

15/03/22 11:11 AM





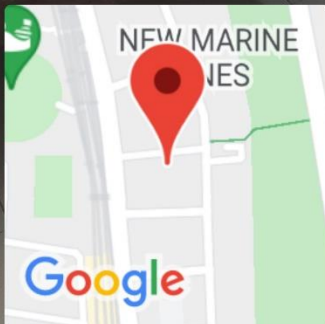
**Mumbai, Maharashtra, India**

1, Nathibai Thackersey Rd, New Marine Lines, Marine Lines, Mumbai, Maharashtra 400020, India

Lat 18.937912°

Long 72.828101°

15/03/22 11:10 AM



## Mumbai, Maharashtra, India

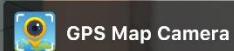
1, Nathibai Thackersey Rd, New Marine Lines, Marine Lines, Mumbai, Maharashtra 400020, India

Lat 18.937878°

Long 72.828022°

15/03/22 11:10 AM





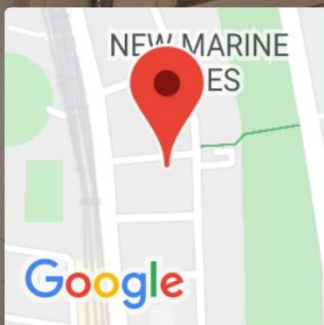
## Mumbai, Maharashtra, India

WRQH+453, New Marine Lines, Marine Lines, Mumbai,  
Maharashtra 400020, India

Lat 18.937868°

Long 72.828002°

15/03/22 11:09 AM



## Mumbai, Maharashtra, India

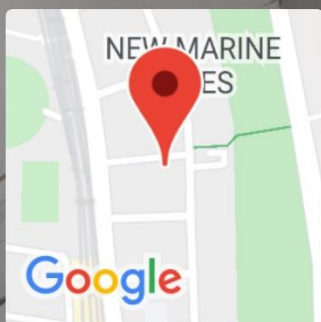
1, Nathibai Thackersey Rd, New Marine Lines, Marine Lines, Mumbai, Maharashtra 400020, India

Lat 18.937909°

Long 72.828154°

15/03/22 11:08 AM





## Mumbai, Maharashtra, India

1, Nathibai Thackersey Rd, New Marine Lines, Marine Lines, Mumbai, Maharashtra 400020, India

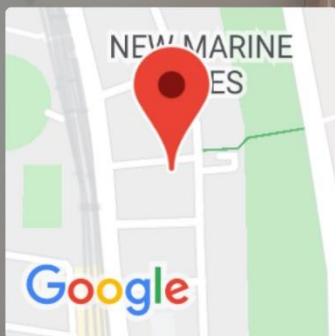
Lat 18.93793°

Long 72.828208°

15/03/22 11:07 AM



GPS Map Camera



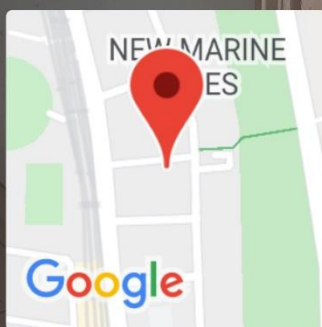
## Mumbai, Maharashtra, India

1, Nathibai Thackersey Rd, New Marine Lines, Marine Lines, Mumbai, Maharashtra 400020, India

Lat 18.93792°

Long 72.828204°

15/03/22 11:06 AM



## Mumbai, Maharashtra, India

1, Nathibai Thackersey Rd, New Marine Lines, Marine Lines, Mumbai, Maharashtra 400020, India

Lat 18.937933°

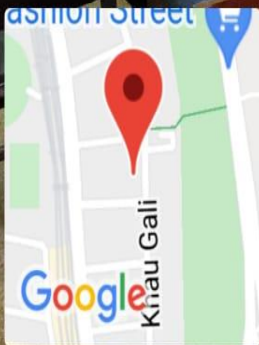
Long 72.828171°

15/03/22 11:05 AM



GPS Map Camera





**Mumbai, Maharashtra, India**

1, Nathibai Thackersey Rd, New Marine Lines, Churchgate, Mumbai,  
Maharashtra 400020, India

Lat 18.937588°

Long 72.828355°

28/02/22 03:22 PM

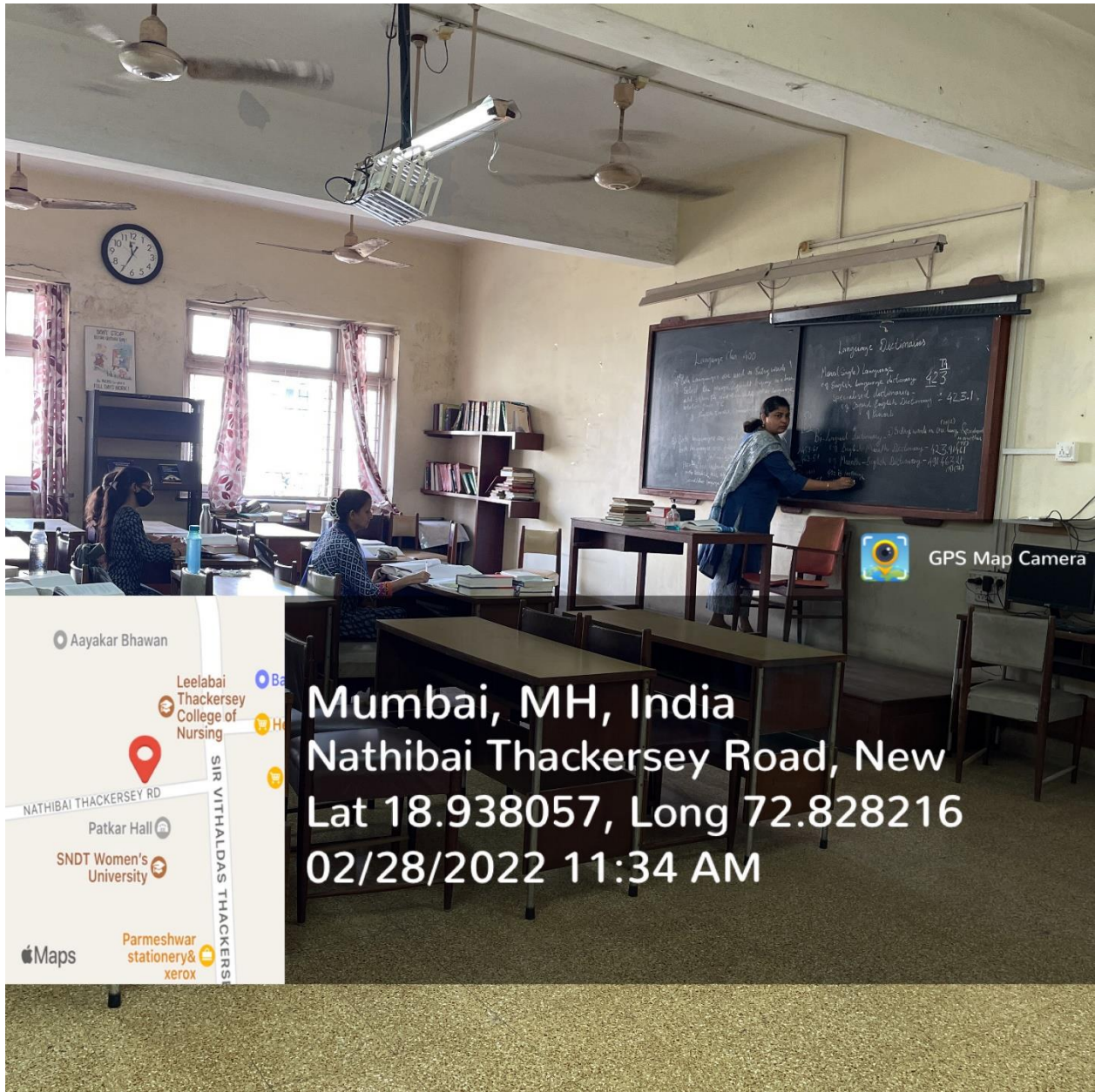




Mumbai, MH, India  
Nathibai Thackersey Road, New  
Lat 18.937922, Long 72.828090  
02/28/2022 11:37 AM

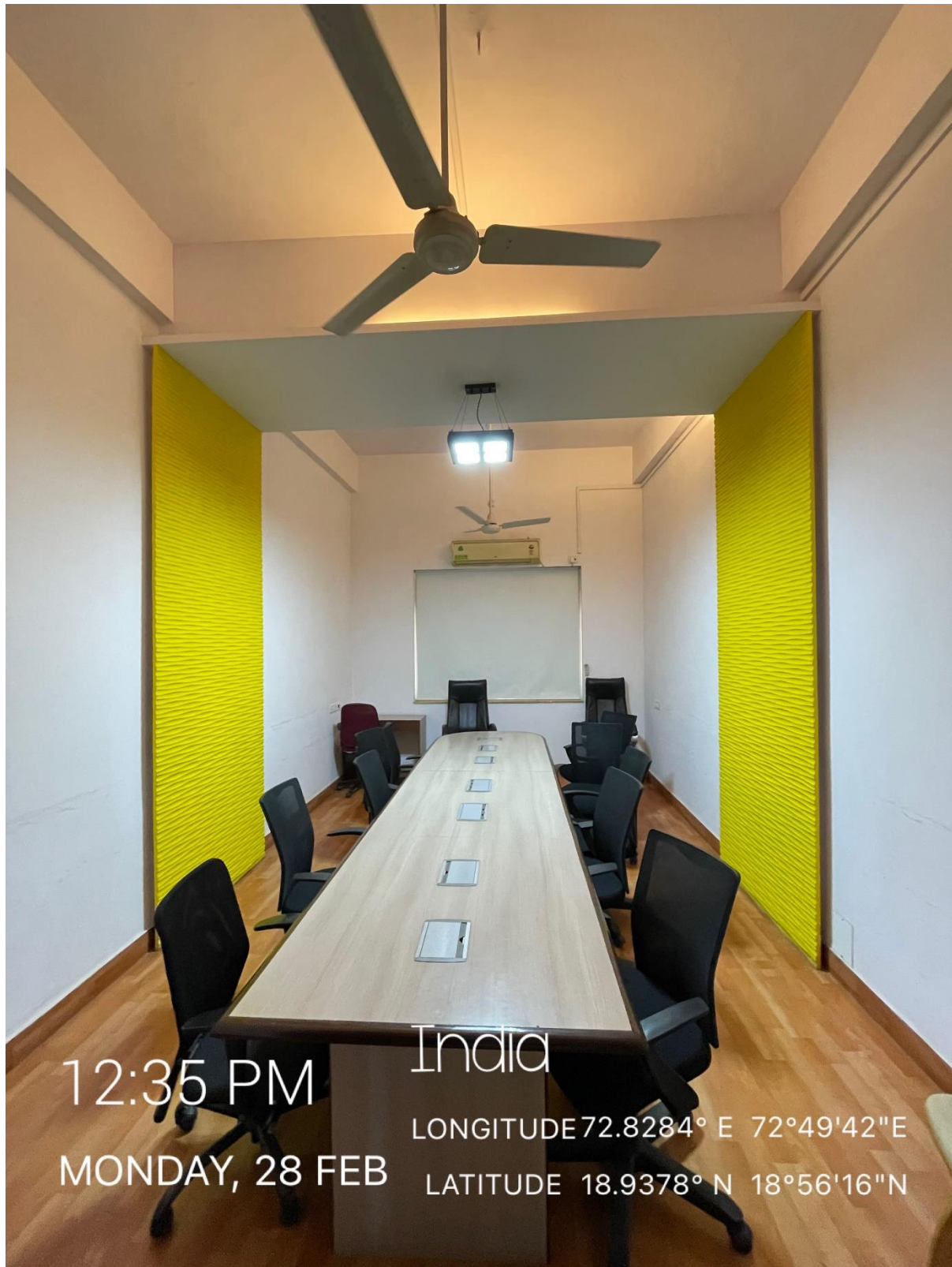


GPS Map Camera



Mumbai, MH, India  
Nathibai Thackersey Road, New  
Lat 18.938057, Long 72.828216  
02/28/2022 11:34 AM





12:35 PM

MONDAY, 28 FEB

India

LONGITUDE 72.8284° E 72°49'42"E

LATITUDE 18.9378° N 18°56'16"N